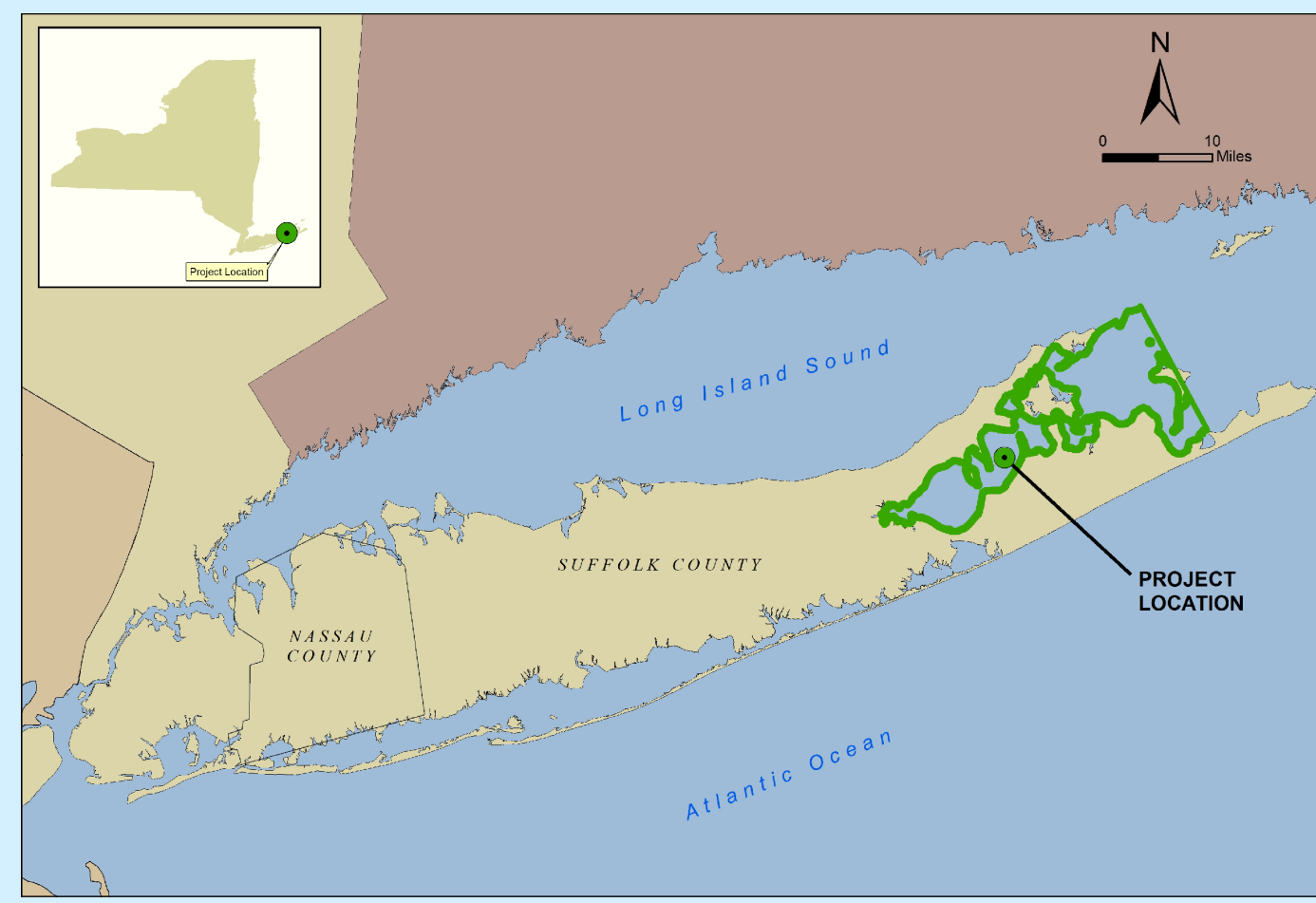


SUFFOLK COUNTY SHELLFISH AQUACULTURE LEASE PROGRAM IN PECONIC BAY AND GARDINERS BAY - TEN YEAR REVIEW

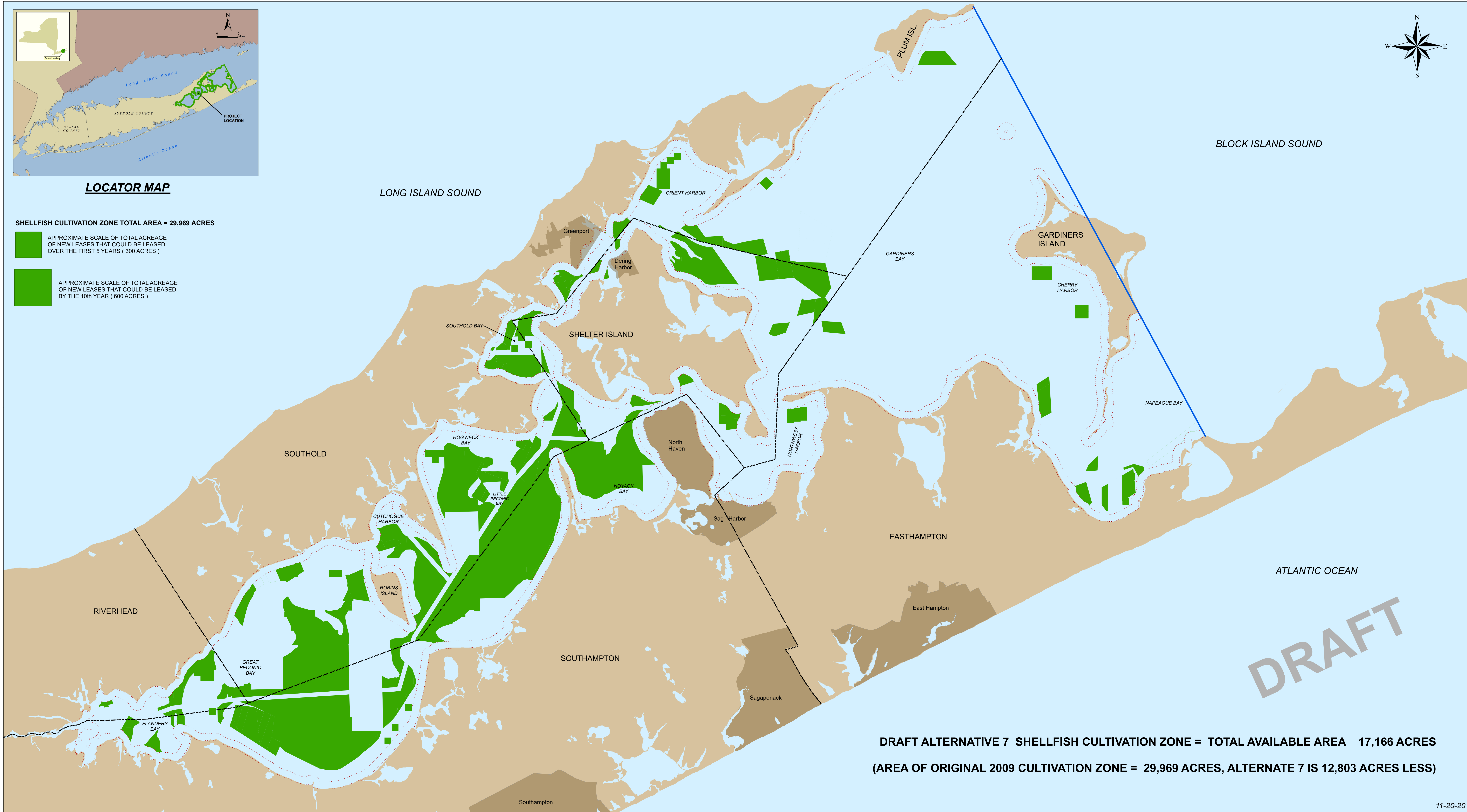


LOCATOR MAP

SHELLFISH CULTIVATION ZONE TOTAL AREA = 29,969 ACRES

APPROXIMATE SCALE OF TOTAL ACREAGE OF NEW LEASES THAT COULD BE LEASED OVER THE FIRST 5 YEARS (300 ACRES)

APPROXIMATE SCALE OF TOTAL ACREAGE OF NEW LEASES THAT COULD BE LEASED BY THE 10th YEAR (600 ACRES)



**DRAFT ALTERNATIVE 7 SHELLFISH CULTIVATION ZONE = TOTAL AVAILABLE AREA 17,166 ACRES
(AREA OF ORIGINAL 2009 CULTIVATION ZONE = 29,969 ACRES, ALTERNATE 7 IS 12,803 ACRES LESS)**

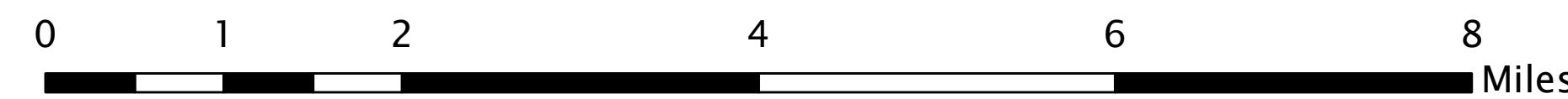
11-20-20

Real Property Taxmap parcel linework used with permission of Suffolk County Real Property Tax Service Agency (R.P.T.S.A.). This rendering is a DRAFT MAP in that 1) the data displayed is an interagency or intra agency work* produced for the purpose of identifying and correcting data. It is not a final agency determination. It is not statistical or factual compilation of data. In some cases correct data has been left out and questionable or inaccurate data has been exaggerated to help identify errors. In short, this is a DRAFT MAP produced in an effort to aid in the correction of data and is not held out as being complete or accurate in any way.

*excerpts from (F.O.I.L) the provisions of the Freedom of Information Law [Public Officers Law Article 6 Section 84-90] by section 87.2.g
 1. This map is a compilation of data from:
 1. The New York State Digital Orthographic Aerials.
 2. The Suffolk County Real Property Tax Map Parcel Line Work
 3. The Suffolk County Real Property Tax Service GIS Base Map.
 4. Field GPS Locations and Verifications.
 5. Seagrass Source: NYSDEC Statewide seagrass map last revised July 11, 2018



1 inch = 4,752 ft.
1 inch = 0.90 miles



- LEGEND**
- 1000 ft HIGH WATER MARK BUFFER (AS PER NYS ECL 13-0302)
 - LEASE PROGRAM BOUNDARY (AS PER NYS ECL 13-0302)
 - TOWN BOUNDARY
 - SHELLFISH CULTIVATION ZONE (17,166 AC)

MAP 1
REVISED SHELLFISH CULTIVATION ZONE
 SUFFOLK COUNTY, NEW YORK
 SUFFOLK COUNTY DEPARTMENT OF
 ECONOMIC DEVELOPMENT AND PLANNING
 DIVISION OF PLANNING AND ENVIRONMENT